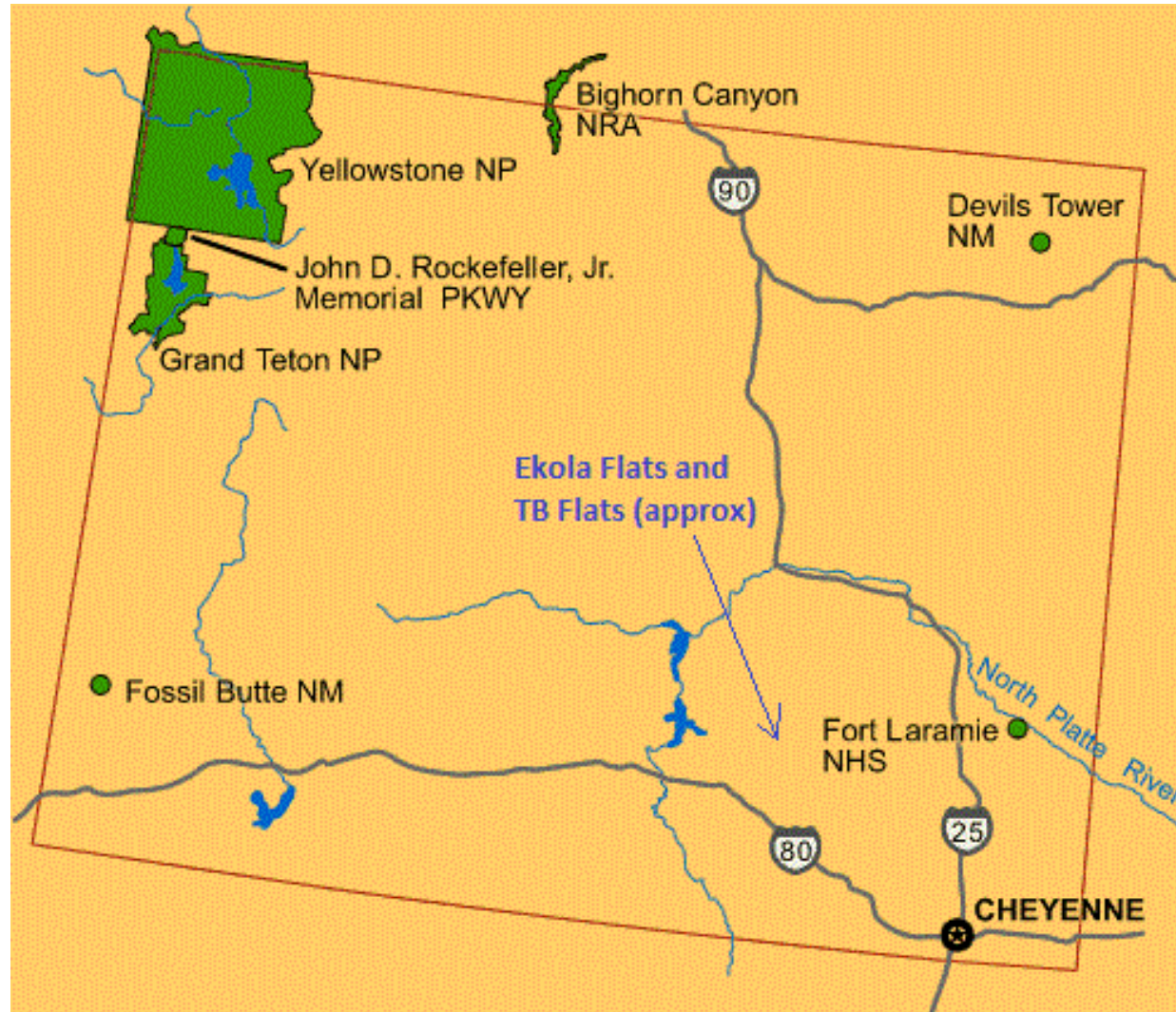


National Parks



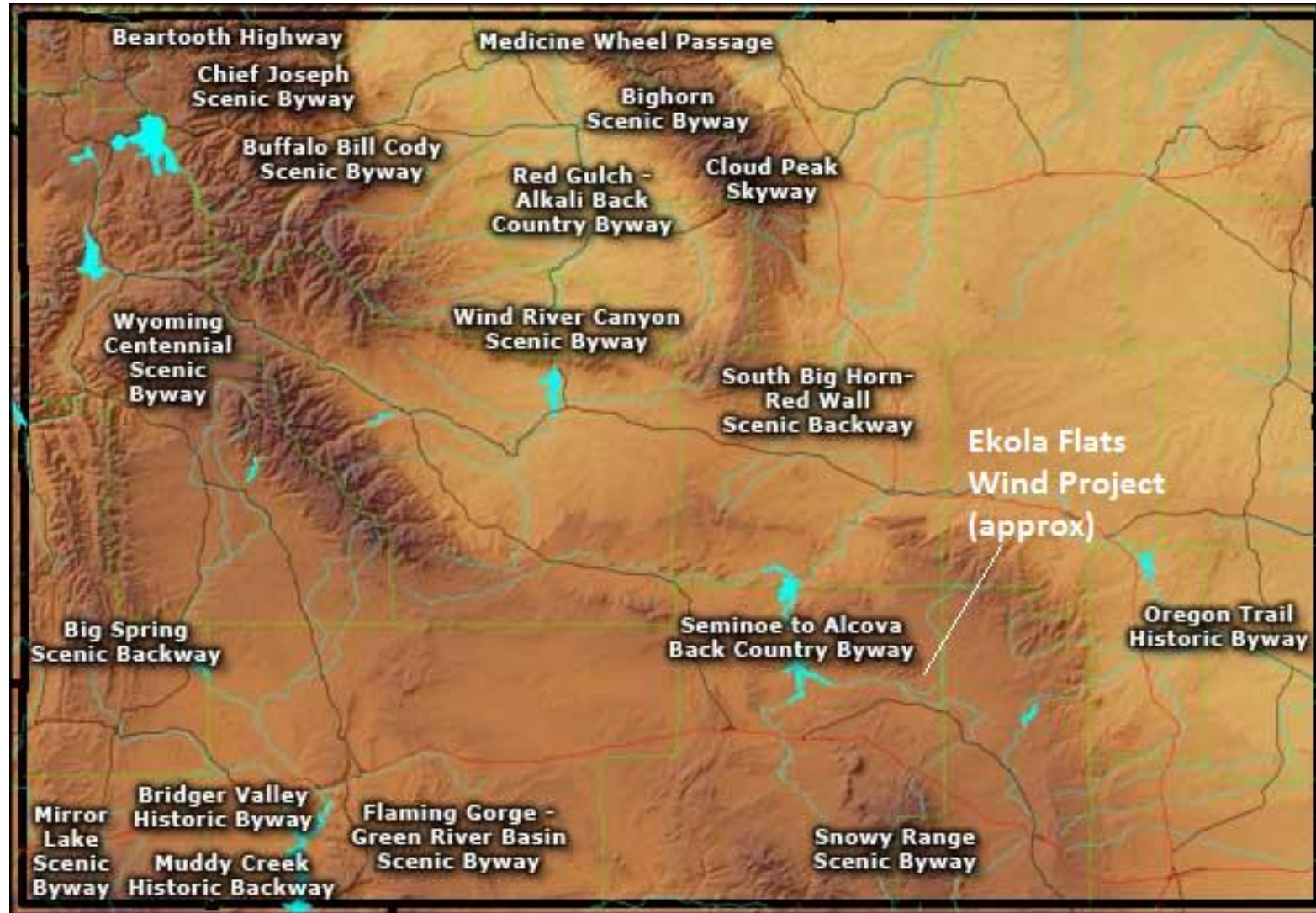
Source: <https://www.nps.gov/grte/planyourvisit/maps.htm>

State Parks



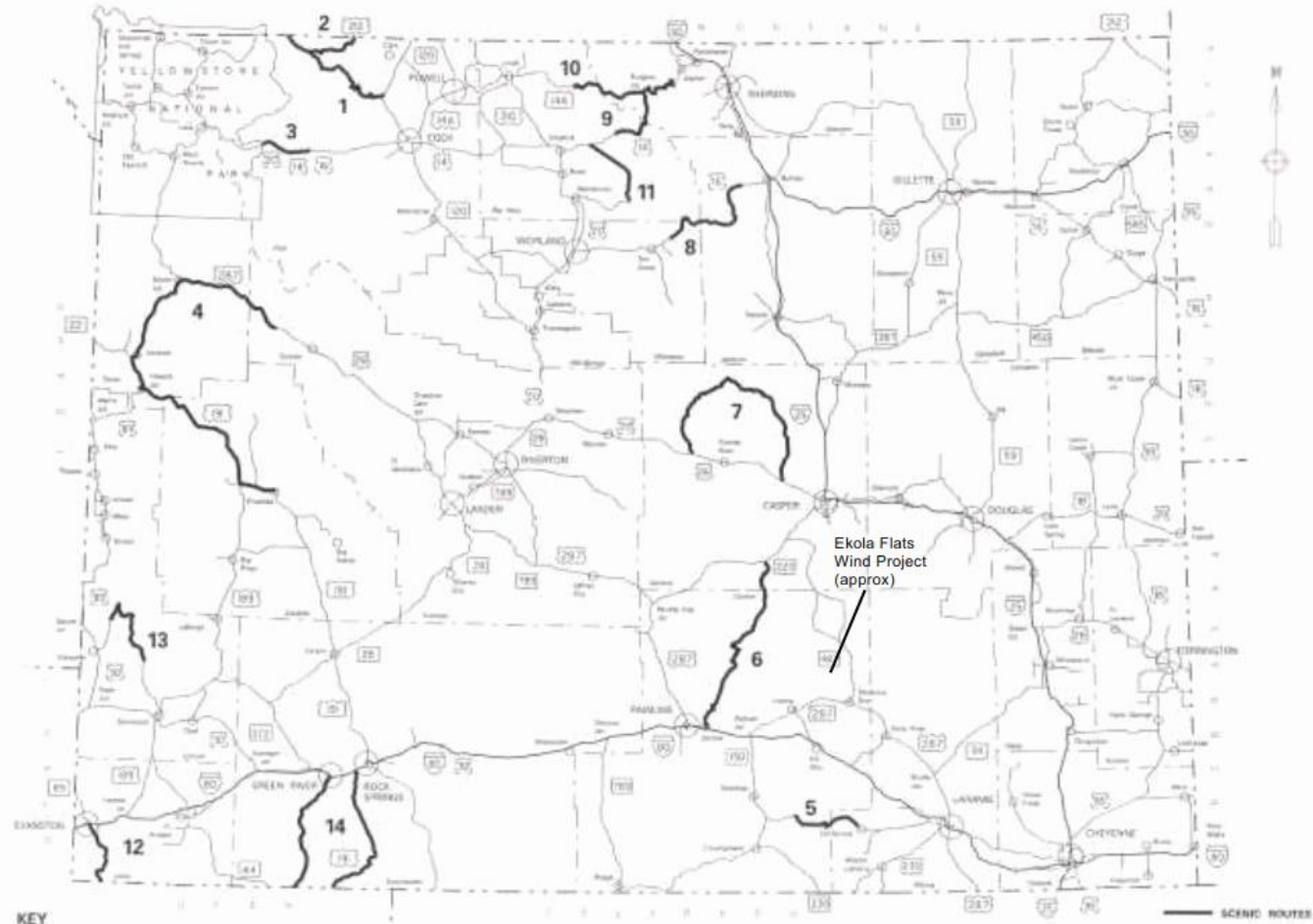
Source: <http://wyoparks.state.wy.us/Site/Index.aspx>

Scenic Byways



Source: <http://www.sangres.com/wyoming/scenic-byways/index.htm#.WlAs6mAzW1v>

Scenic Byways



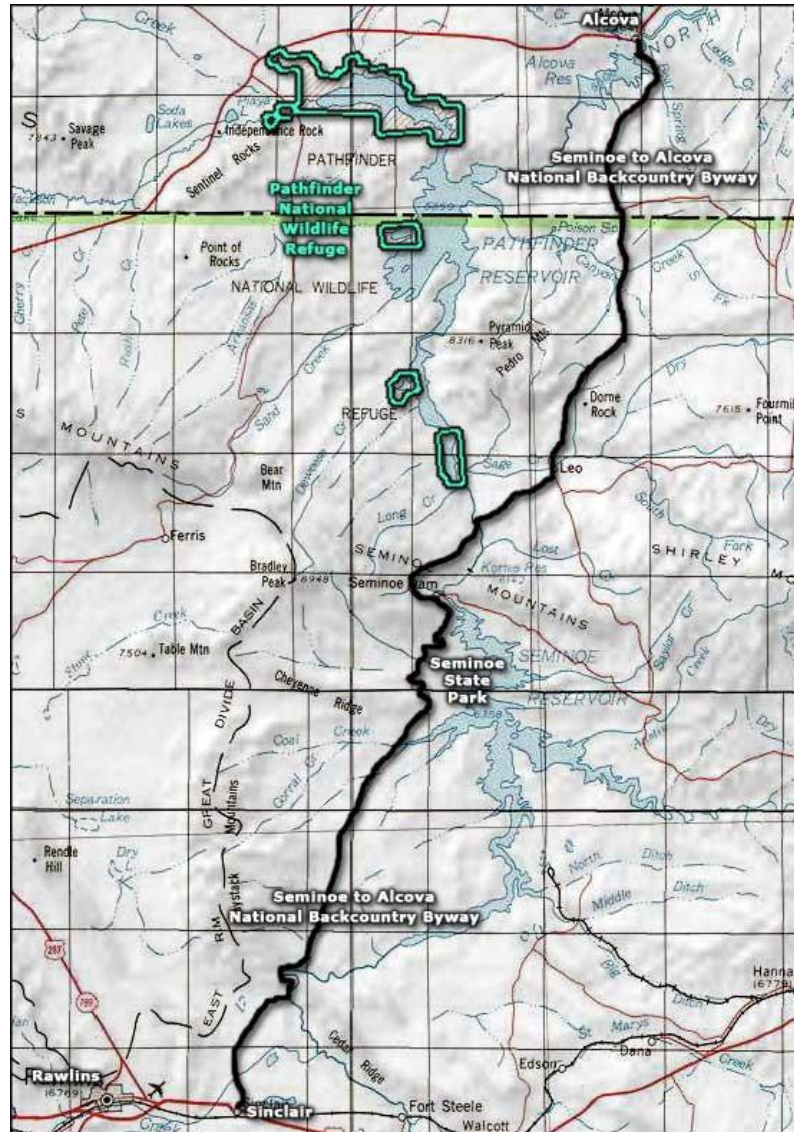
KEY

- | | | | |
|----------------------------------|--|-------------------------------------|---|
| 1 CHEY JOSEPH SCENIC HIGHWAY | 5 SNOWY RANGE SCENIC BYWAY | 8 BIGHORN SCENIC BYWAY | 11 BRU SPRING BACKWAY |
| 2 BEARTOOTH SCENIC BYWAY | 6 SEMINOLE - ALCOVA SCENIC BACKWAY | 10 MEDICINE WHEEL PASSAGE | 14 FLAMING GORGE - GREEN RIVER BASIN SCENIC BYWAY |
| 3 BUFFALO BILL COOK SCENIC BYWAY | 7 SOLAR BYHORN - RED WALL SCENIC BACKWAY | 11 RED GULCH - ALRAU SCENIC BACKWAY | |
| 4 WYOMING CENTRAL SCENIC BYWAY | 9 CLOUD PEAK SKYWAY | 12 MERRION LAKE SCENIC BYWAY | |

**WYOMING
SCENIC BYWAYS**

Figure 6

Seminole-Alcova Scenic Byway



Source: <http://www.sangres.com/wyoming/scenic-byways/seminoe-alcova-byway.htm#.WIAHTWazW1s>

Snowy Range Scenic Byway



Source: <http://www.sangres.com/wyoming/scenic-byways/snowy-range-byway.htm#.WlAut2AzW1s>